

University Area Commission Districts

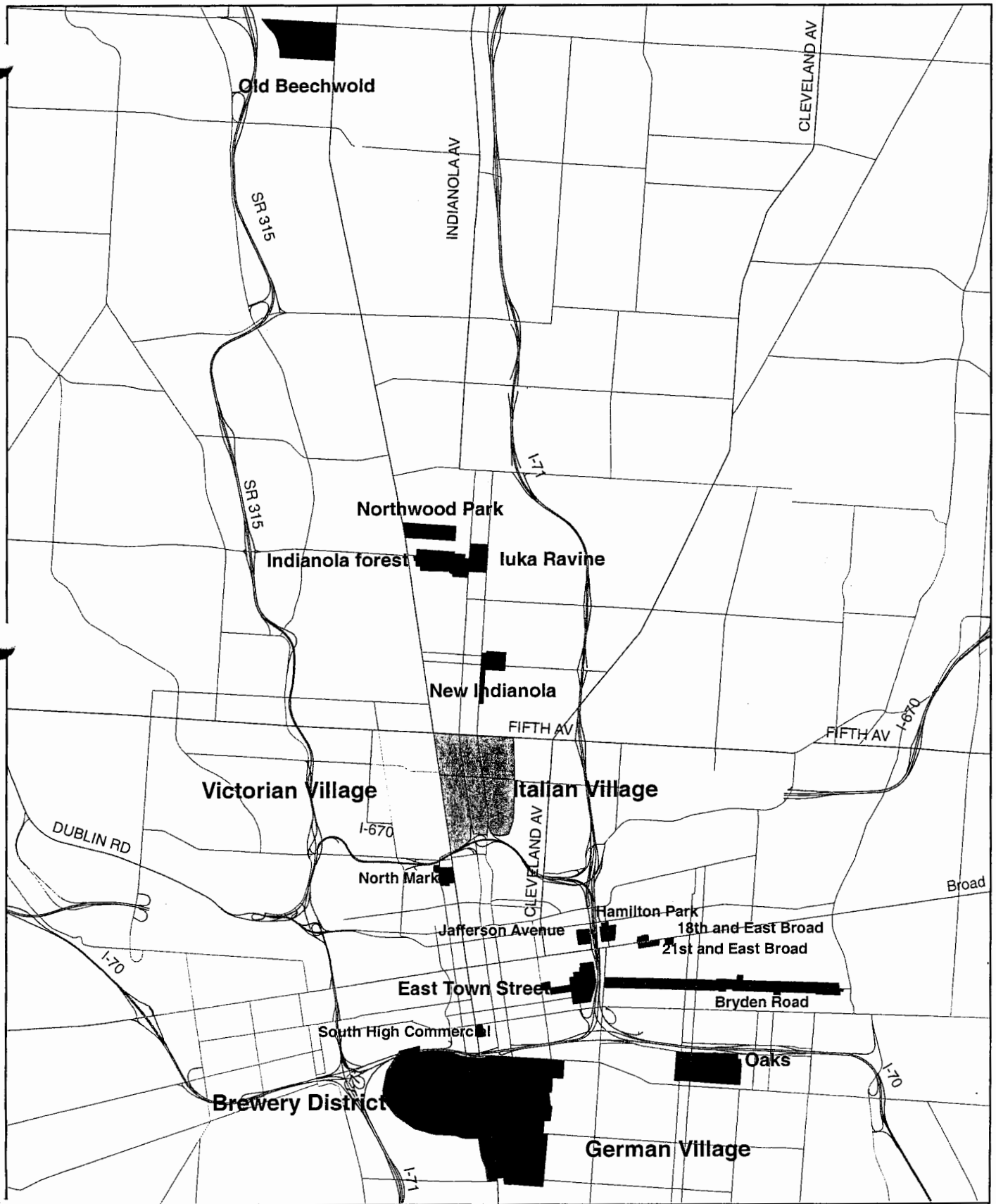


The University Area Commission is bounded on the north by the centerline of Glen Echo Ravine, on the east by the centerline of the railroad right-of-way immediately east of Indianola Avenue, on south by the centerline of Fifth Avenue, and on the west by the Olentangy River, with each line extended as necessary so as to intersect with adjacent boundaries.

The four districts are delineated as follows:

1. Northeast District (NE): North of 16th Avenue and east of High Street, except that which is part of District 2.
2. Northwest District (NW): North of Woodruff Avenue and west of High Street, and a portion east of High Street, west of Indianola, south of Arcadia, and north of Patterson.
3. Southeast District (SE): South of 16th Avenue and east of High Street.
4. Southwest District (SW): South of Woodruff Avenue and west of High Street.

HISTORIC DISTRICTS IN COLUMBUS

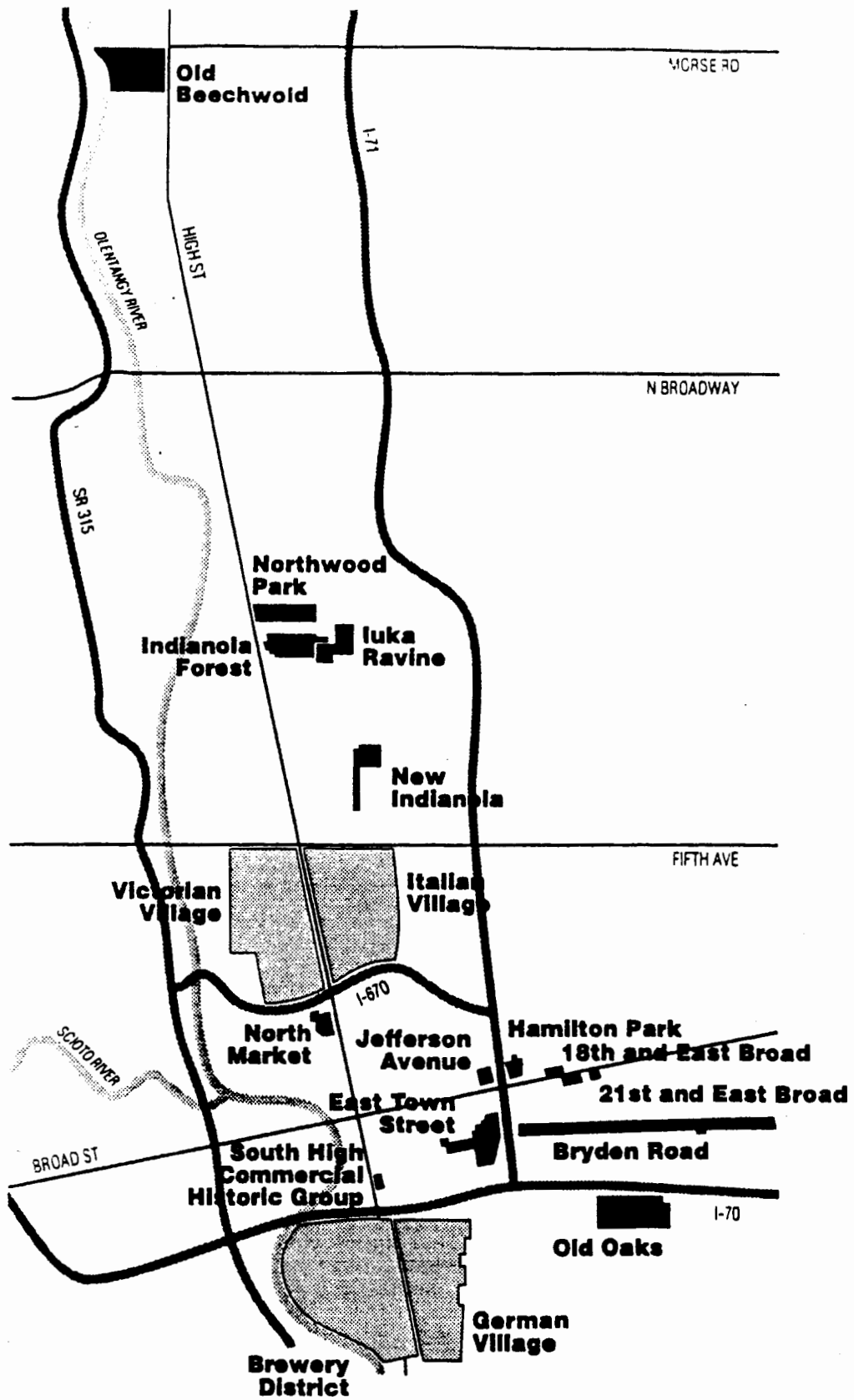


Districts reviewed by:

-  Historic Resources Commission
-  Victorian Village Commission
-  Brewery District Commission
-  Italian Village Commission
-  German Village Commission



Historic Preservation Office
 City of Columbus
 109 N. Front Street
 Columbus, OH-43215



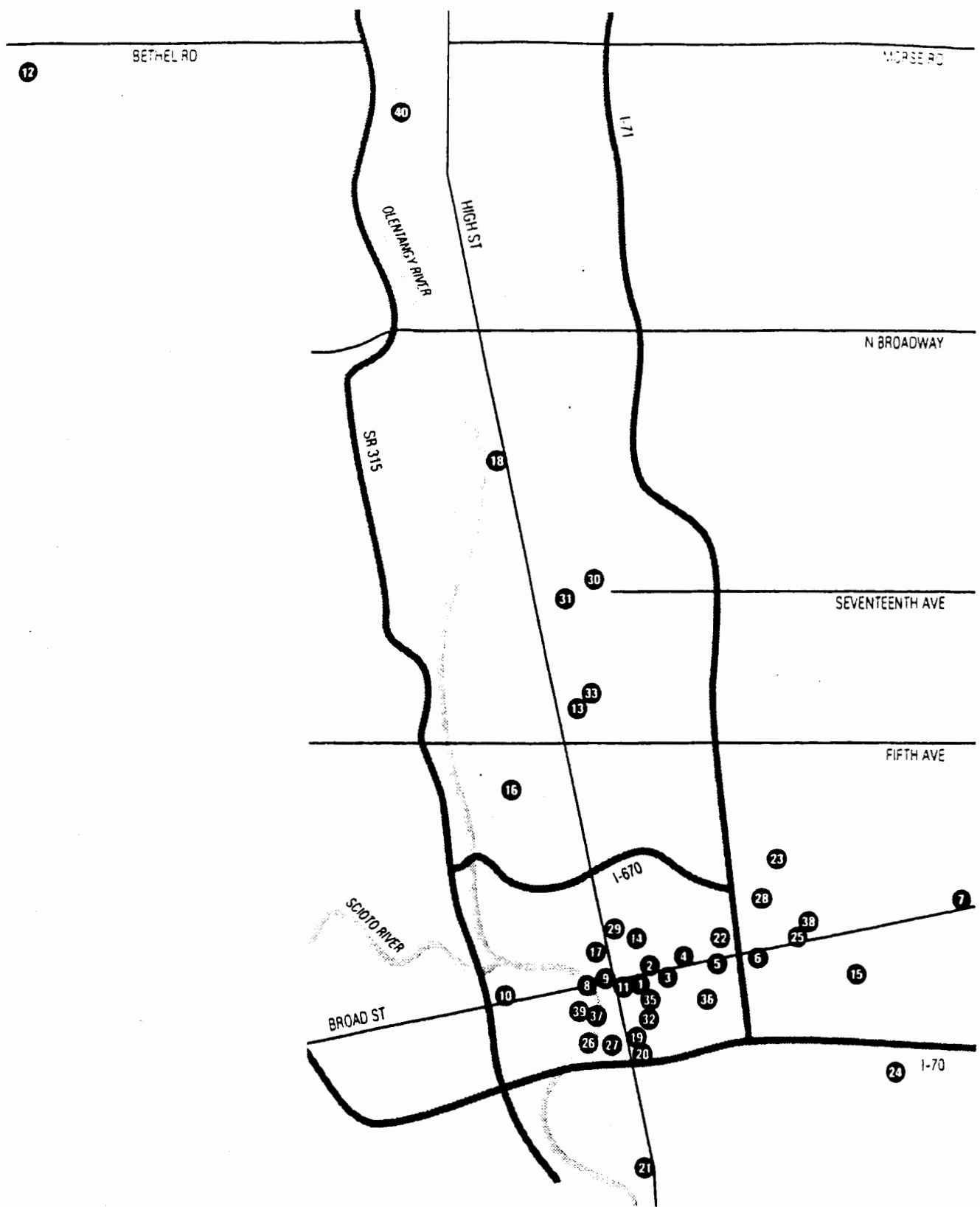
Columbus Historic Districts



March 1995

City of Columbus
Development Department
Planning Division





Columbus Individually Listed Historic Properties



May 1996

City of Columbus
Development Department
Planning Division



Columbus Individually Listed Historic Properties

These address ranges are subject to change and should be verified with the City of Columbus Historic Preservation Office 645-7964.

#	STREET	ADDRESS	BUILDING
1	E. Broad Street	125	Trinity Episcopal Church
2	E. Broad Street	212	St. Joseph Cathedral
3	E. Broad Street	361	Seneca Hotel
4	E. Broad Street	444	First Congregational Church
5	E. Broad Street	501	Broad Street Methodist Church
6	E. Broad Street	731	W. H. Jones Mansion
7	E. Broad Street	1790-1798	Broad-Brunson Place Condominiums (also listed as 8-44 Brunson Place and 1795-1801 E. Long St.)
8	W. Broad Street		Scioto River Group (also listed as W. Main St. and W. Town St.)
9	W. Broad Street	50	LeVeque Tower
10	W. Broad Street	570	Harrison House and Lucas Sullivant Building
7	Brunson Place	8-44	Broad-Brunson Place Condominiums (also listed as 1790-1798 E. Broad St. and 1795-1801 E. Long St.)
11	Capitol Square		Ohio State House
12	Dierker Road	5055	Joseph Henderson House
13	Euclid Avenue	27	Engine House #7
14	N. Fourth Street	240	Engine House #16
15	Franklin Avenue	1199-1207	Avery Pontiac Buildings
16	Harrison Avenue	929	First Avenue School
17	N. High Street	161-167	Columbia Larrimer Building
18	N. High Street	2725	White Castle Building
19	S. High Street	310	Southern Hotel and Theater
20	S. High Street	326	Schlee-Kemmler Building
21	S. High Street	975	Krumm Residence
22	Jefferson Avenue	77	James Thurber House
23	Leonard Avenue	920	Felton School
24	E. Livingston Avenue	1334	Rickenbacker Boyhood Home
25	E. Long Street	1045	Dr. Lewis M. Early Residence (also listed as 108 N. Twentieth Street)
7	E. Long Street	1795-1801	Broad-Brunson Place Condominiums (also listed as 1790-1798 E. Broad St. and 8-44 Brunson Place)
26	W. Main Street		Scioto River Bridge Group (also listed as W. Broad St. and W. Town St.)
27	W. Main Street	129	Old State Arsenal
28	Mt. Vernon Avenue	861-867	Pythian Temple and James Pythian Theater
29	E. Nationwide Boulevard	129	H. A. Higgins Building
30	E. Nineteenth Avenue	420	Indianola Junior High
31	E. Sixteenth Avenue	140	Indianola Elementary School
32	E. State Street	121	Federal Post Office and Court House
33	Summit Street	1445	Orton Memorial Lab
34	Sunbury Road	1590	Valley Dale Ballroom
35	S. Third Street	132	Central Presbyterian Church
36	E. Town Street	408	Ohio Institute for the Education of the Deaf and Dumb
37	W. Town Street		Scioto River Bridge Group (also listed as W. Broad St. and W. Main St.)
25	N. Twentieth Street	108	Dr. Lewis M. Early Residence (also listed as 1045 E. Long Street)
38	N. Twentieth Street	366	Macon Hotel
39	Washington Boulevard	75	Central High School
40	W. Weisheimer Road	286	Weisheimer House